

Babs

Porphyry Target

Tenure Applications 1128505, 1128526, 1128533, 1128535, 1128543, 1128545

Area 1395.70 Ha

The Babs property consists of six mineral claim applications (75 cells) totalling 1395.70 ha located approximately 74 km east of the community of Smithers, 14km southeast of the former producing Granisle mine and 20km southeast of the former producing Bell mine in west central British Columbia. Access to the property is by a network of logging roads, just off the provincial highway system.



*MINFILE Inventory Detail Report
BC Geological Survey
Ministry of Energy, Mines and Petroleum Resources*

MINFILE Number: 093L 342		Name: BABS 1-2		Status: Showing
Ore Zone/ Year/Report On	Tonnage/ Category	Commodity	Grade	Reference/ Comments
SAMPLE		Gold	5 g/t	Assessment Report 33911.
2012	N	Grab		

In 1991, prospector Ralph Keefe discovered over 150 sub-angular mineralized Eocene biotite-feldspar-porphyry boulders and cobbles over a 300m x 150m area approximately 2.5km down ice from the Property. The boulders ranged in size from 10cm-1.5m and have assayed up to 1.05% Cu and 1.3g/t Au and contained 1-4% magnetite.

In 2012, several grab samples were identified as medium crystalline biotite feldspar porphyry or a coarse crystalline hornblende-biotite granodiorite. Samples were reported to have contained 1 to 2 per cent pyrite and traces of chalcopyrite. Samples 45224 and 042456 analyzed 5 grams per tonne and 2 grams per tonne gold respectively by ICP-ES analysis but assayed less than 0.005 part per million by Fire Assay Fusion analysis (Assessment Report 33911). Copper values were all less than or equal to 3 parts per million.

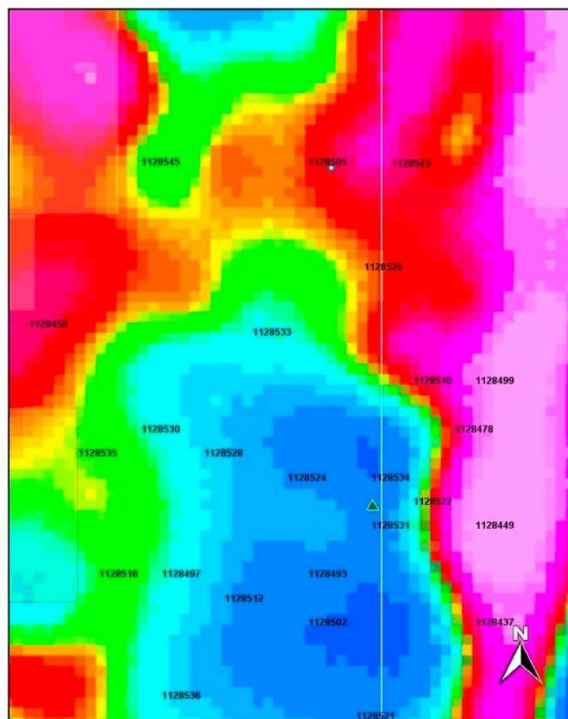
Bab's Porphyry

Babs
Geology - Bedrock



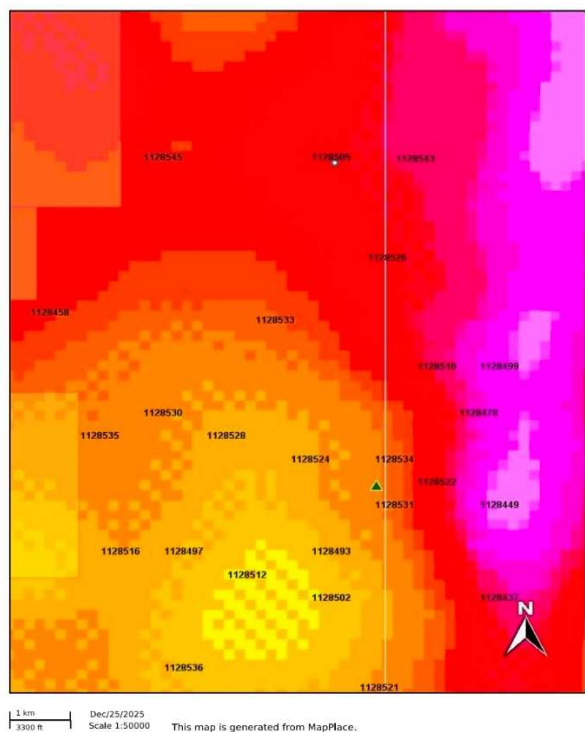
Geology - Bedrock

Babs
1st Vertical Derivative - 100m Mag

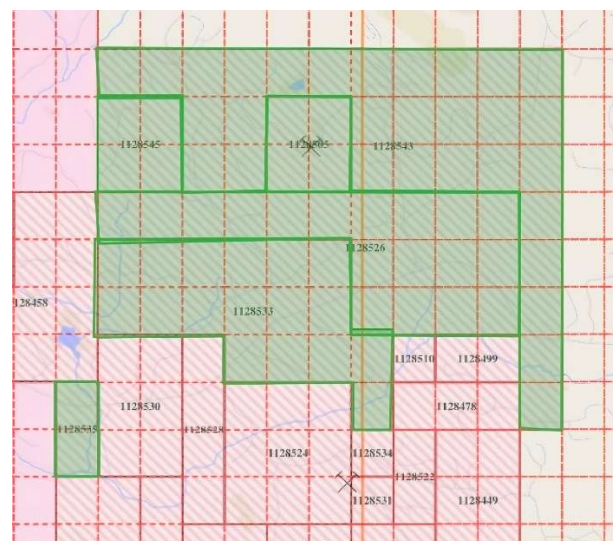


1st Vertical Derivative 100m mag map

Babs
Residual Total Field 100m aeromag



Residual Total Field 100m aeromag map



Claim map

Bab's Porphyry

Babs Option Terms

First Year (upon signing) \$10,000.00 Cash, \$30,000.00 Work commitment*, 200,000.00 Securities

Second Year \$20,000.00 Cash, \$30,000.00 work commitment, 400,000.00 Securities

Third Year \$40,000.00 Cash, \$40,000.00 Work commitment, 800,000.00 Securities

Fourth Year \$80,000.00, \$40,000.00 Work commitment, 1,600,000.00 Securities

Fifth Year \$160,000.00, \$40,000.00 Work commitment, 3,200,000.00 Securities

*Work performed by Optionors.

3% NSR royalty.

This property is offered for sale by way of cash or working option to purchase.

Preference given to companies willing to fund further exploration.

For more information, please contact:

Micheal Langille (250) 353-1723 riverroseresourcesltd@gmail.com

River Rose Resources Ltd



MINERAL EXPLORATION AND DEVELOPMENT

View other available properties at: <http://www.riverroseresources.com>