


Germansen Landing Placer Project

Ancient buried tertiary channel placer gold deposit

Historic hydraulic pits 2, 3 and 6

Placer Title: 846172



Area 36.41 Ha



The historic workings on the property include hydraulic pits 2, 3 and 6. Pits 2 and 3 are on the west side of the creek and pit 6 is on the east side of the river.

In 2019 and 2021 we had a permitted operation this claim for a small-scale bulk sample. In 2019, the amount of gold recovered was **44 ounces**, and in 2021 we recovered **132 ounces** of gold. We only worked in a small area, and we have the remainder of the cut stripped and logged, ready to mine and the permitted area has been reclaimed.

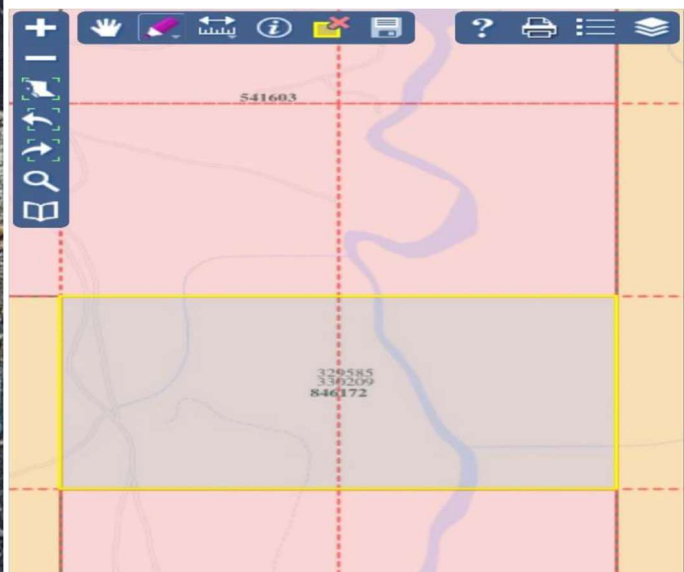
The author has started the mine permitting process and is included in the sale. A seismic bedrock survey is recommended to locate more buried channels on the property.. The claims good to date is 2030/dec/12.



Video documentation of the operation can be viewed here:

https://youtu.be/ebYrSV_xt2o?si=XHGaY6lvQJLZNQ2W

<https://youtu.be/q5J9sgrxRnk?si=w6GqpoVkZ55jm1W4>





Examples of gold recovered in the 2019/2021 bulk sample.

*This property is offered for sale by way of cash (\$70,000) or working option to purchase.
Preference given to companies willing to fund further exploration.*

For more information, please contact:

Micheal Langille (250) 353-1723 riverroseresourcesltd@gmail.com

River Rose Resources Ltd



MINERAL EXPLORATION AND DEVELOPMENT

View other available properties at: <http://www.riverroseresources.com>